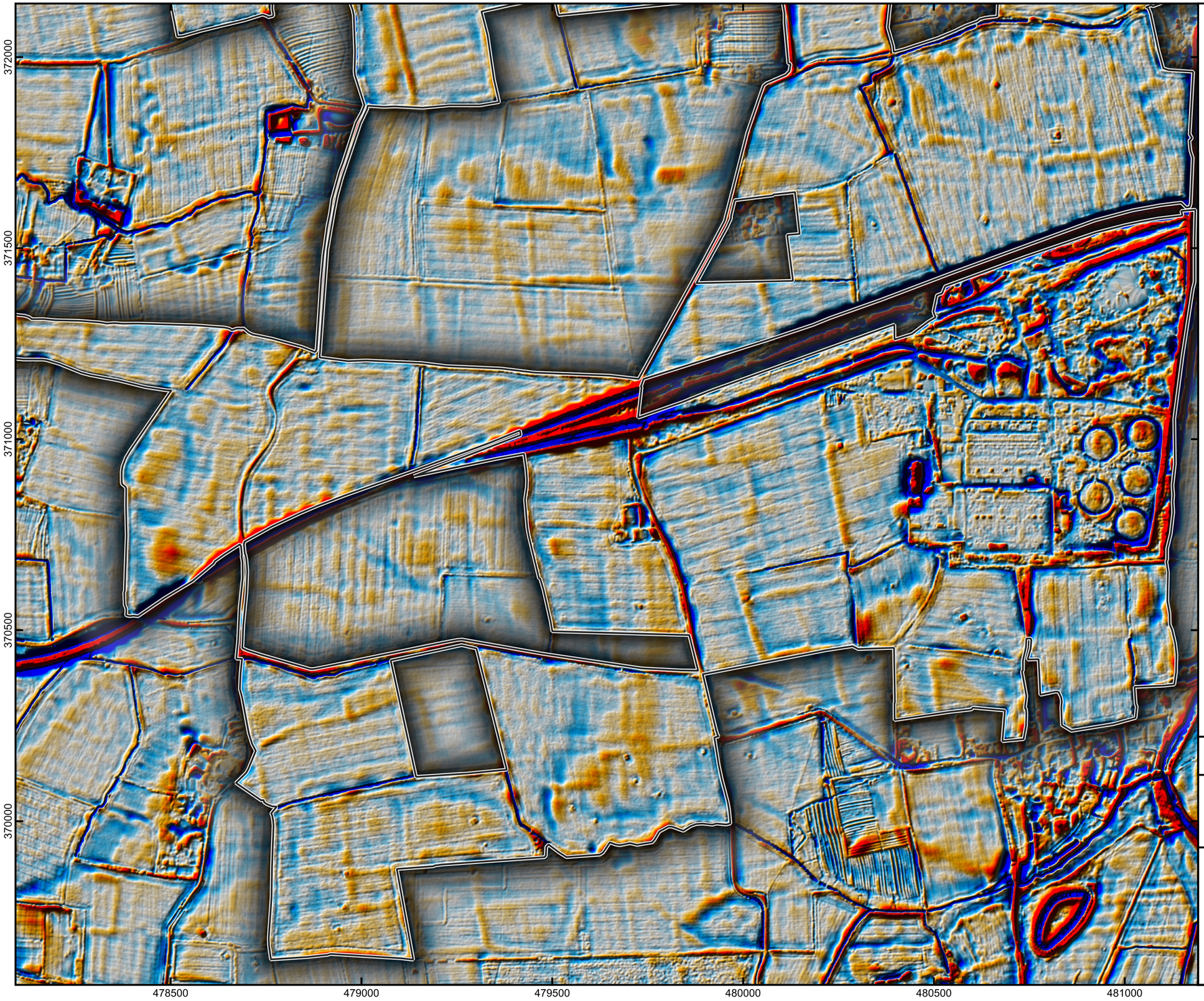

LICHENSTONE
Geoscience, GIS, Archaeology

Topographic anomaly
+30 cm
+9 cm
0 cm
-9 cm
-30 cm

Survey area

0 200 400 m N

A3 Sheet 14 [1:10000] - Local Topographic Anomaly (SW)

Colour-scale image of small-scale topography shaded with simulated illumination from the north-west.

Includes public sector data reproduced under the Open Government Licence v3.0.

Includes public sector data reproduced under the Open Government Licence v3.0.



LICHENSTONE
Geoscience, GIS, Archaeology

Survey area

0 200 400 m

N

A3 Sheet 16 [1:10000] - DEFRA IRRGB Orthophoto (Centre)

RGB Orthophoto with enhanced contrast.

Includes public sector data reproduced under the Open Government Licence v3.0.



LICHENSTONE
Geoscience, GIS, Archaeology

Survey area

0 200 400 m

N

A3 Sheet 17 [1:10000] - DEFRA RGBN Multispectral (Centre)

False colour composite of:
- Red = Near Infrared
- Green = Blue
- Blue = Red

Includes public sector data reproduced under the Open Government Licence v3.0.



LICHENSTONE
Geoscience, GIS, Archaeology

Survey area

0 200 400 m

N

A3 Sheet 18 [1:10000] - Vegetation Indices (Centre)

False colour composite of:
- Red = NDVI
- Green = GNDVI
- Blue = BNDVI

Includes public sector data reproduced under the Open Government Licence v3.0.

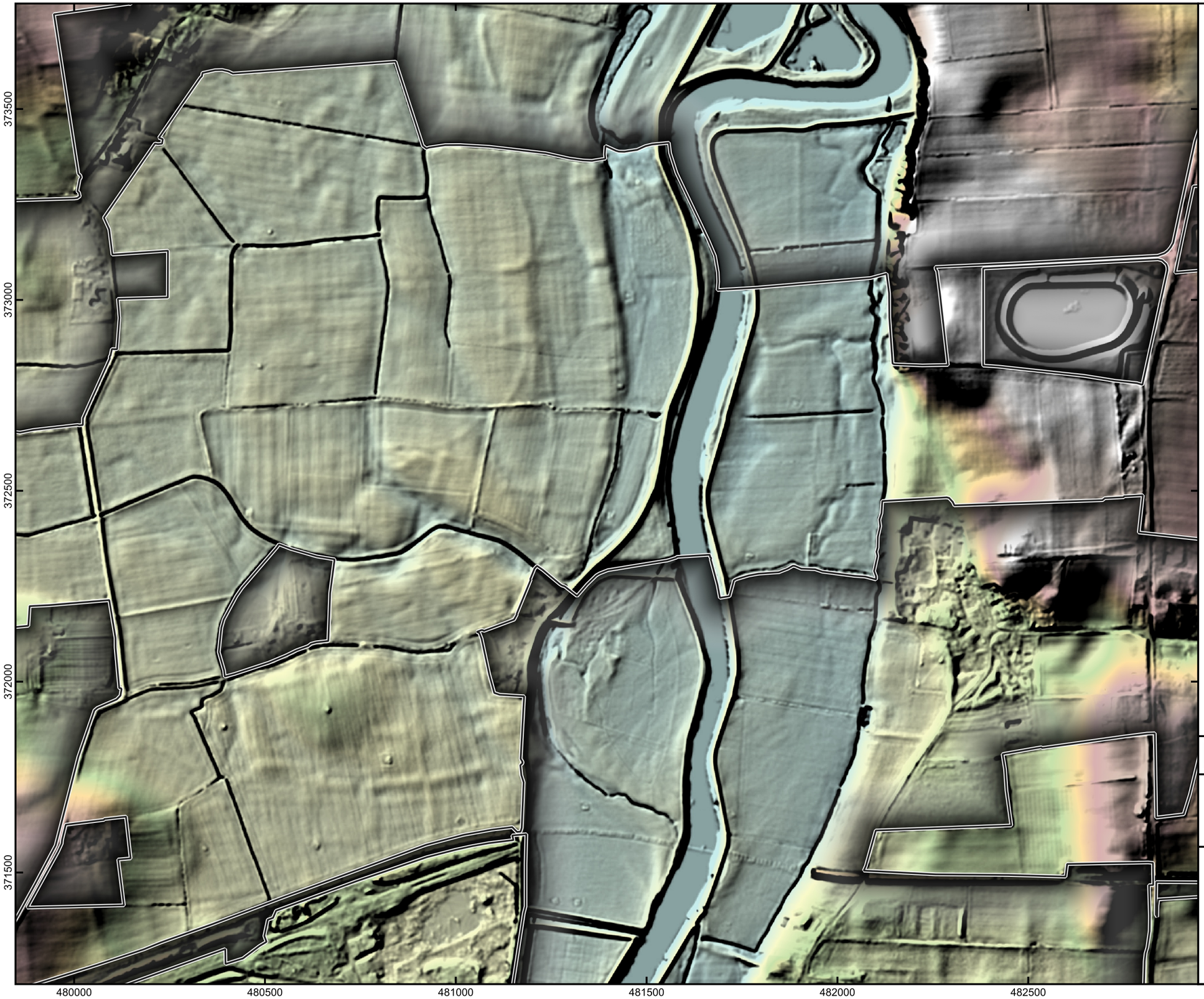

LICHENSTONE
Geoscience, GIS, Archaeology

Elevation
(Metres OD)
22
19
16
13
10
7
4

Survey area

0 200 400 m N

A3 Sheet 19 [1:10000] - Digital Elevation Model (Centre)

Colour-scale image of terrain heights with simulated ambient illumination.

Includes public sector data reproduced under the Open Government Licence v3.0.

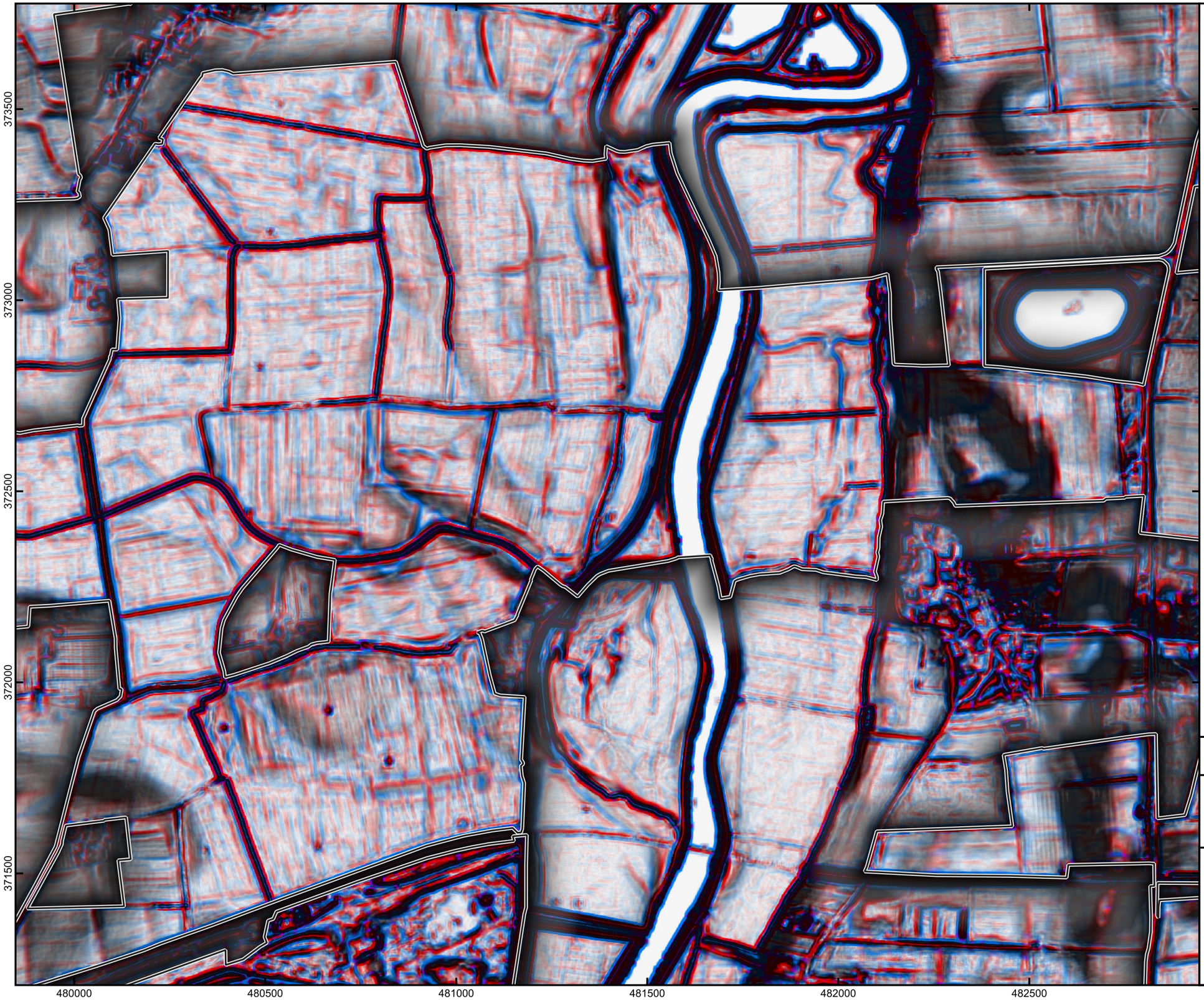

LICHENSTONE
Geoscience, GIS, Archaeology

Maximum Convexity →
0.1m/m²
0.0
Maximum Concavity →
0.0
0.1m/m²

0.0° Slope → 3.0°

Survey area

0 200 400 m

N

A3 Sheet 20 [1:10000] - Terrain Slope and Curvature (Centre)

Colour-scale image of local (10-20m) terrain curvature shaded by slope

Includes public sector data reproduced under the Open Government Licence v3.0.

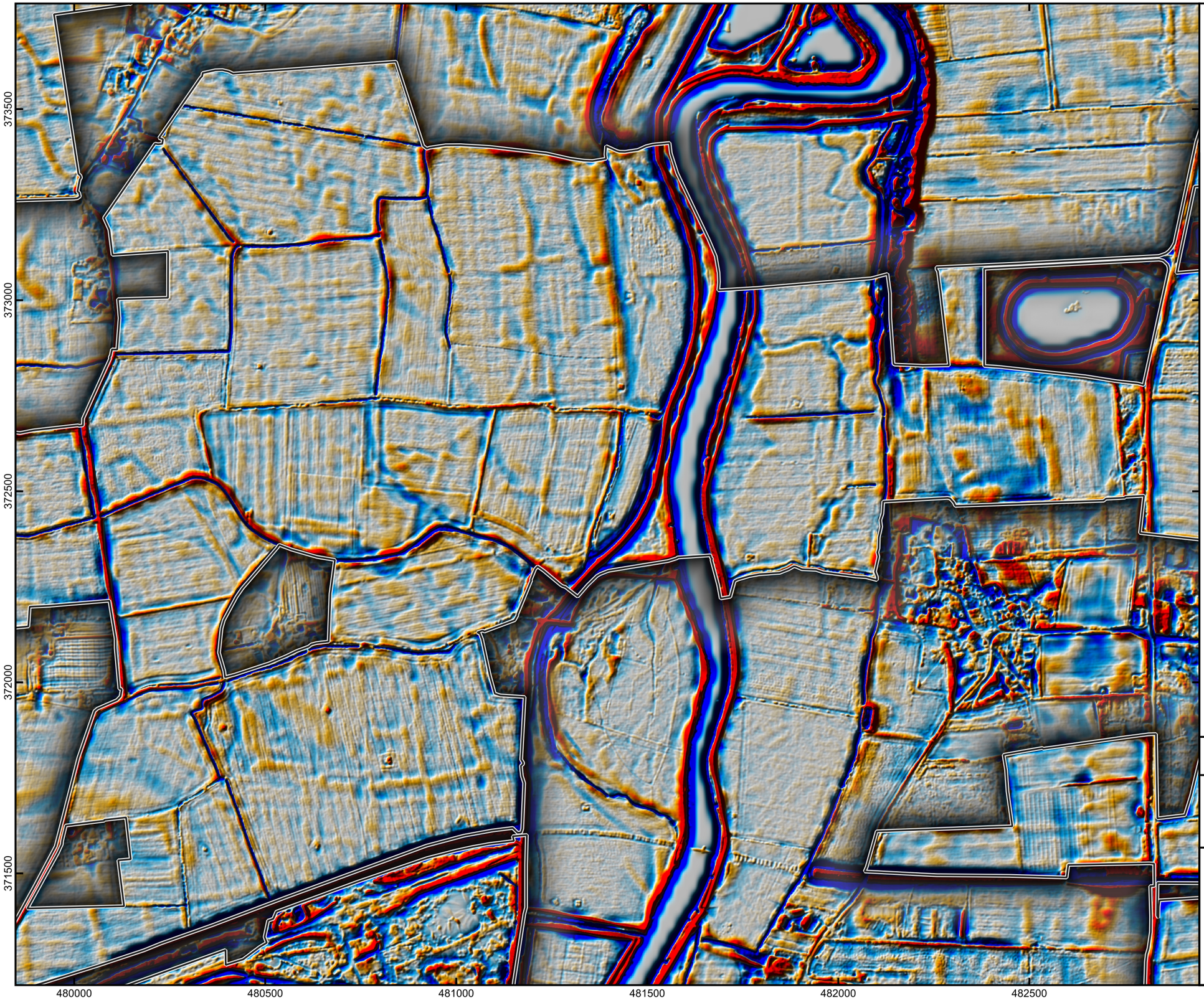

LICHENSTONE
Geoscience, GIS, Archaeology

Topographic anomaly

+30 cm
+9 cm
0 cm
-9 cm
-30 cm

Survey area

0 200 400 m

N

A3 Sheet 21 [1:10000] - Local Topographic Anomaly (Centre)

Colour-scale image of small-scale topography shaded with simulated illumination from the north-west.

Includes public sector data reproduced under the Open Government Licence v3.0.

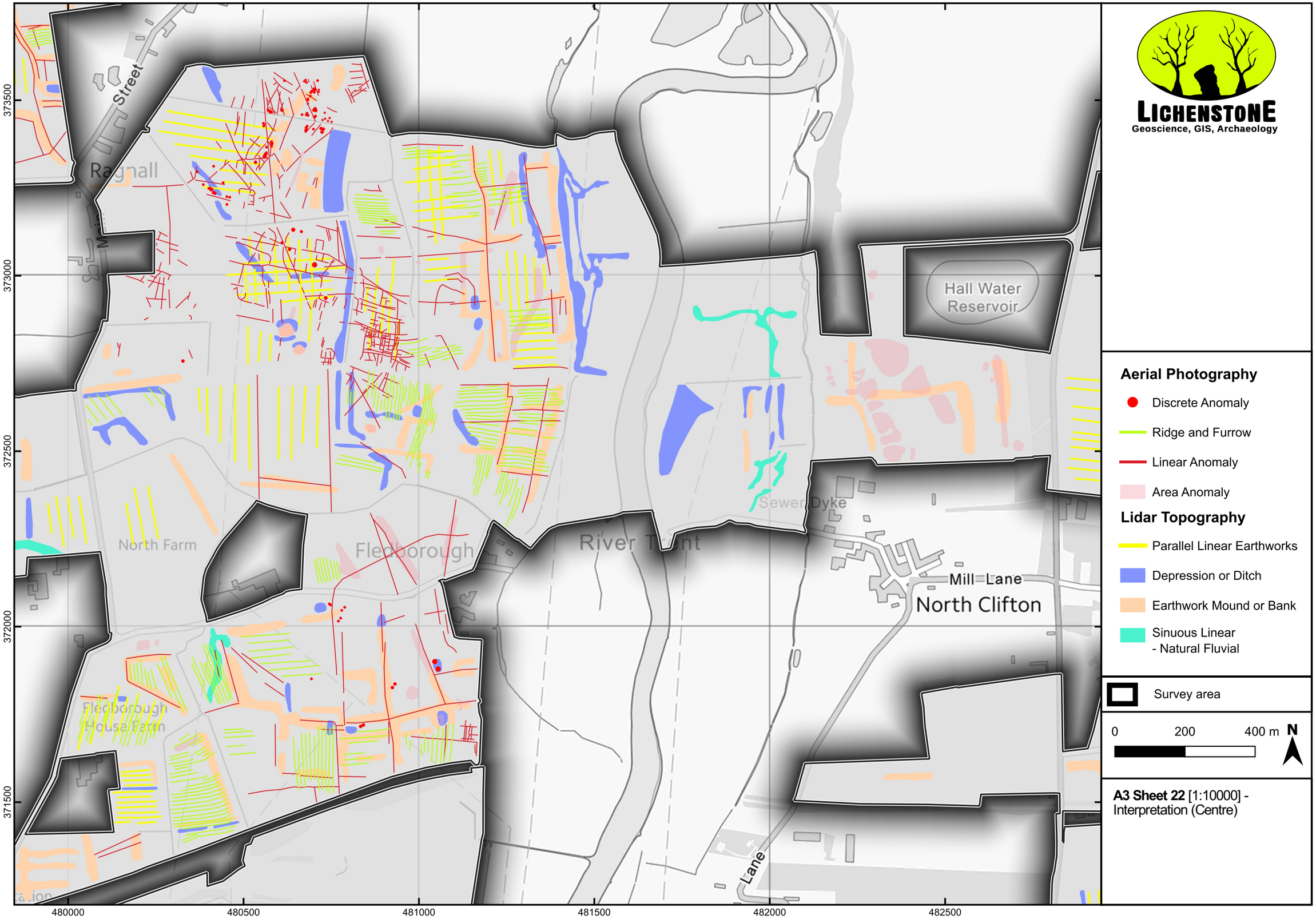

A3 Sheet 22 [1:10000] - Interpretation (Centre)

Includes public sector data reproduced under the Open Government Licence v3.0.